



STRATEGIC MASTER PLAN FOR THE TCIAA

Drawings collection

October 2024

ALG









CLIENT:



CONSULTANT:

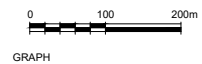


PROJECT:

STRATEGIC MASTER PLAN FOR THE TCIAA

SCALE:

1: 10,000
ORIGINAL A3



DATE:

AUGUST 2024

DRAWING NAME:

PROVIDENCIALES AIRPORT SHORT TERM
GENERAL LAYOUT

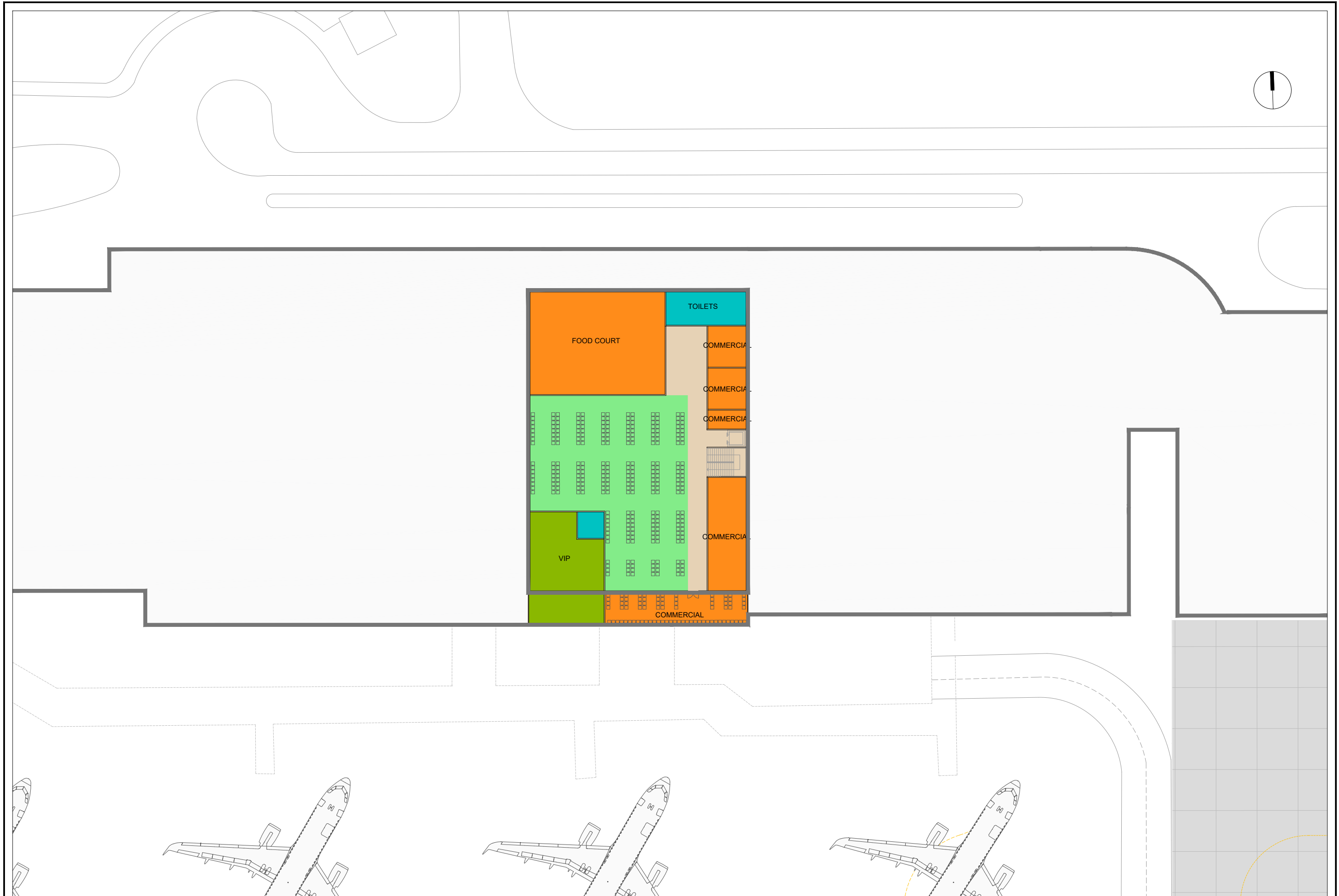
DRAWING NUMBER:

1.2.1

PAGE 1 OF 1









CLIENT:



CONSULTANT:

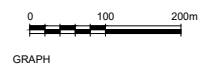


PROJECT:

STRATEGIC MASTER PLAN FOR THE TCIAA

SCALE:

1: 10,000
ORIGINAL A3



DATE:

AUGUST 2024

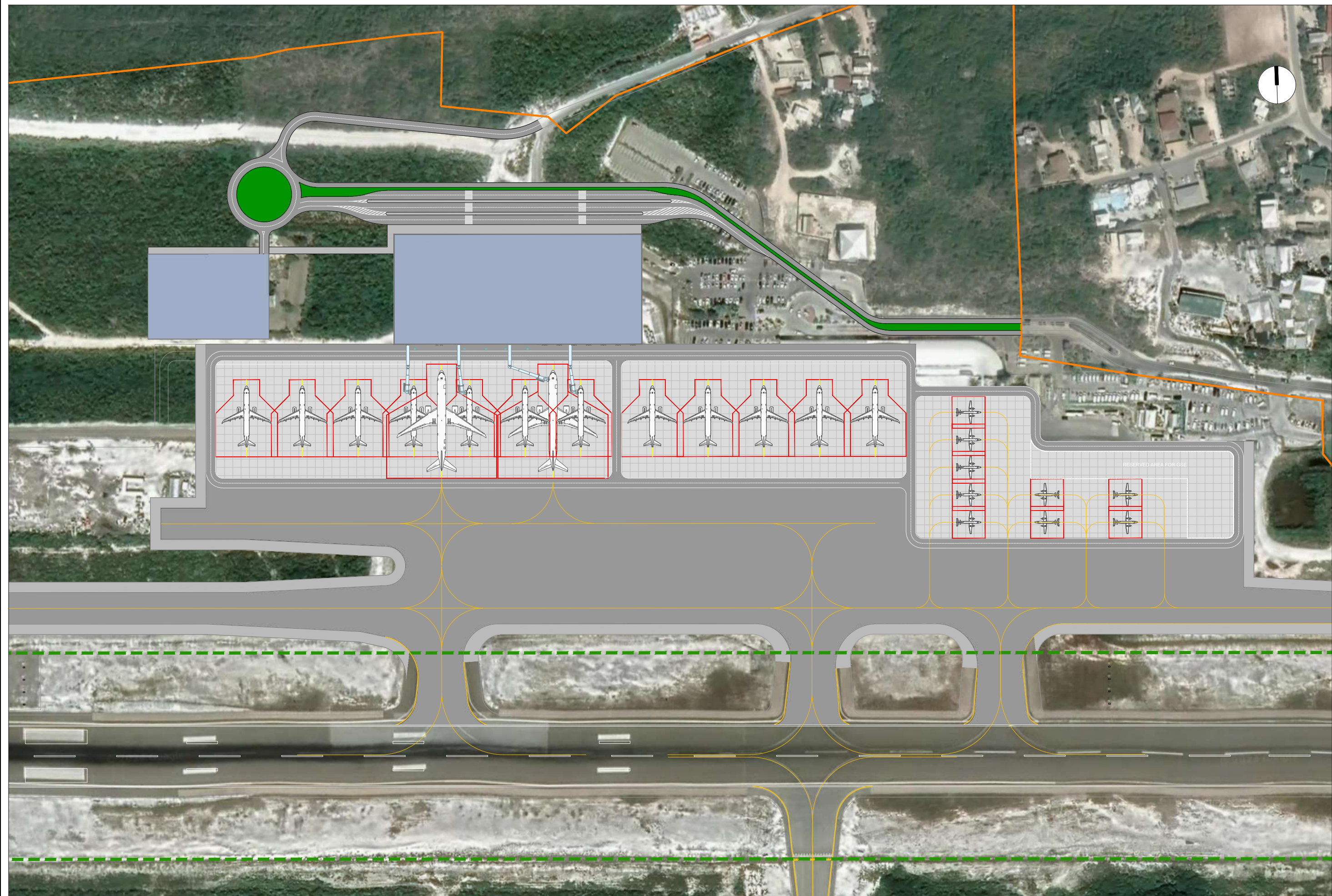
DRAWING NAME:

PROVIDENCIALES AIRPORT MID TERM
GENERAL LAYOUT

DRAWING NUMBER:

1.3.1

PAGE 1 OF 1





CLIENT:



CONSULTANT:

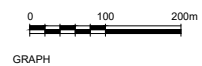


PROJECT:

STRATEGIC MASTER PLAN FOR THE TCIAA

SCALE:

1: 10,000
ORIGINAL A3



DATE:

AUGUST 2024

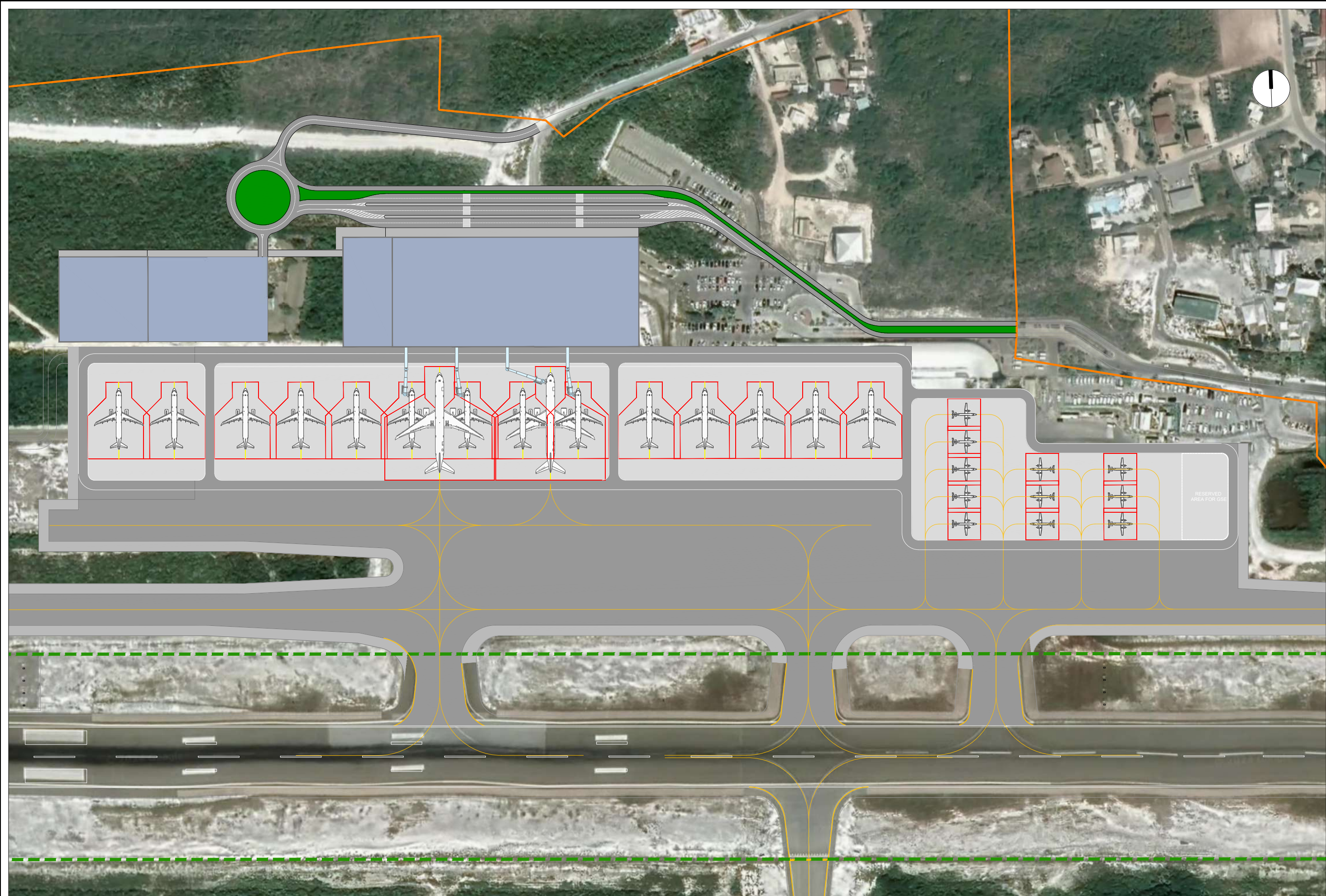
DRAWING NAME:

PROVIDENCIALES AIRPORT LONG TERM
GENERAL LAYOUT

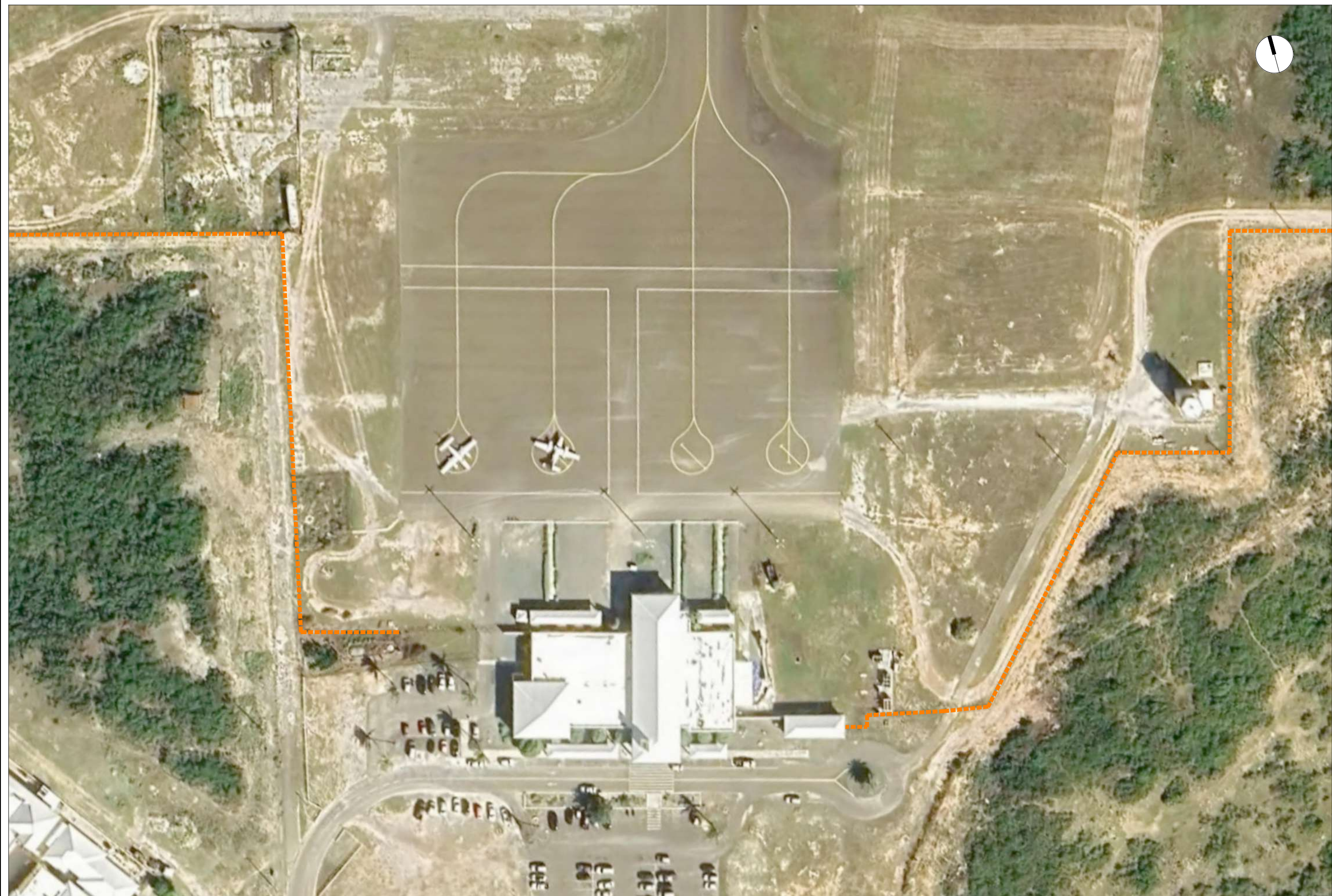
DRAWING NUMBER:

1.4.1

PAGE 1 OF 1







CLIENT:



CONSULTANT:



PROJECT:

STRATEGIC MASTER PLAN FOR THE TCIAA

SCALE:

1: 1,000
ORIGINAL A3



DATE:

AUGUST 2024

DRAWING NAME:

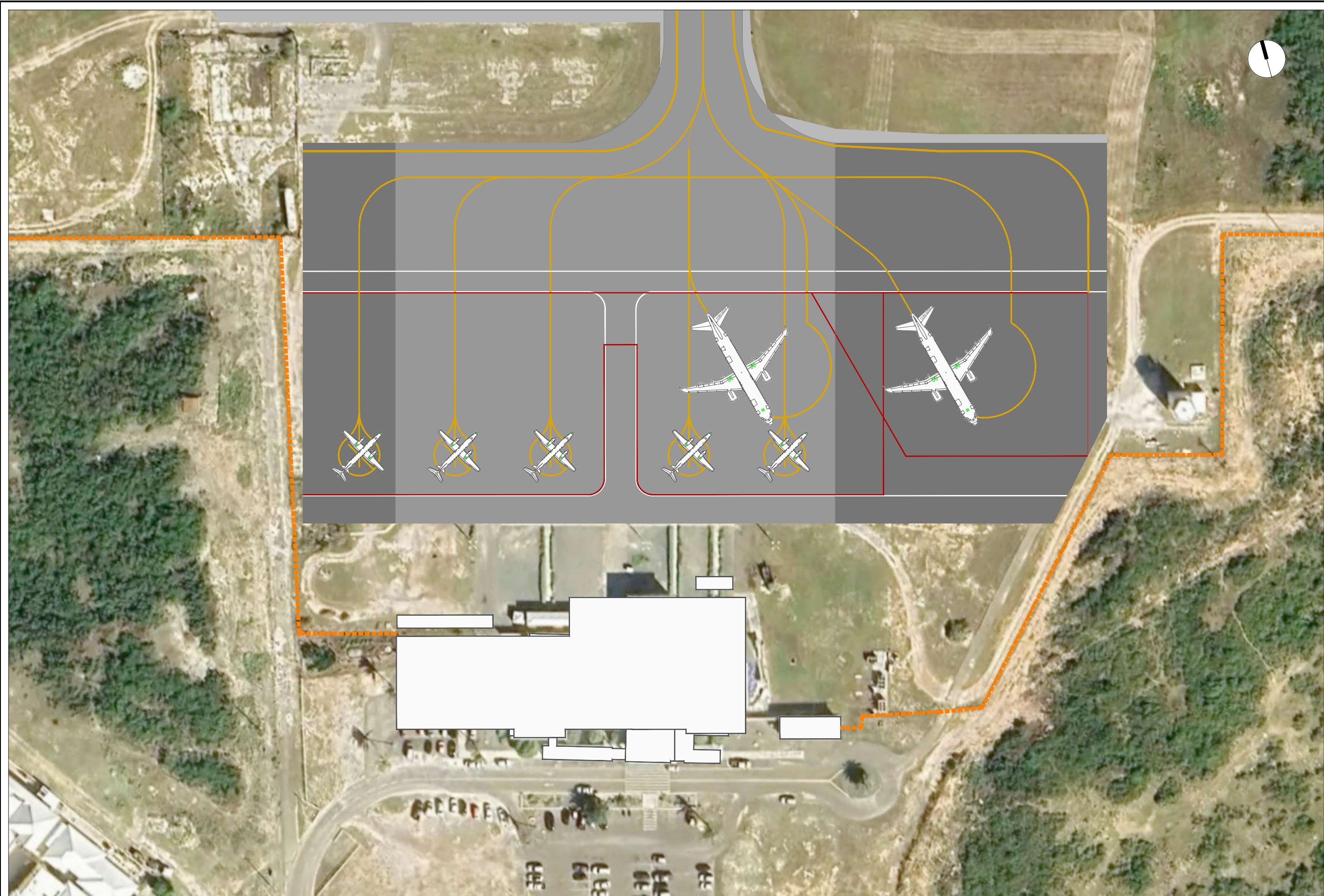
GRAND TURK AIRPORT CURRENT SITUATION
TERMINAL AREA

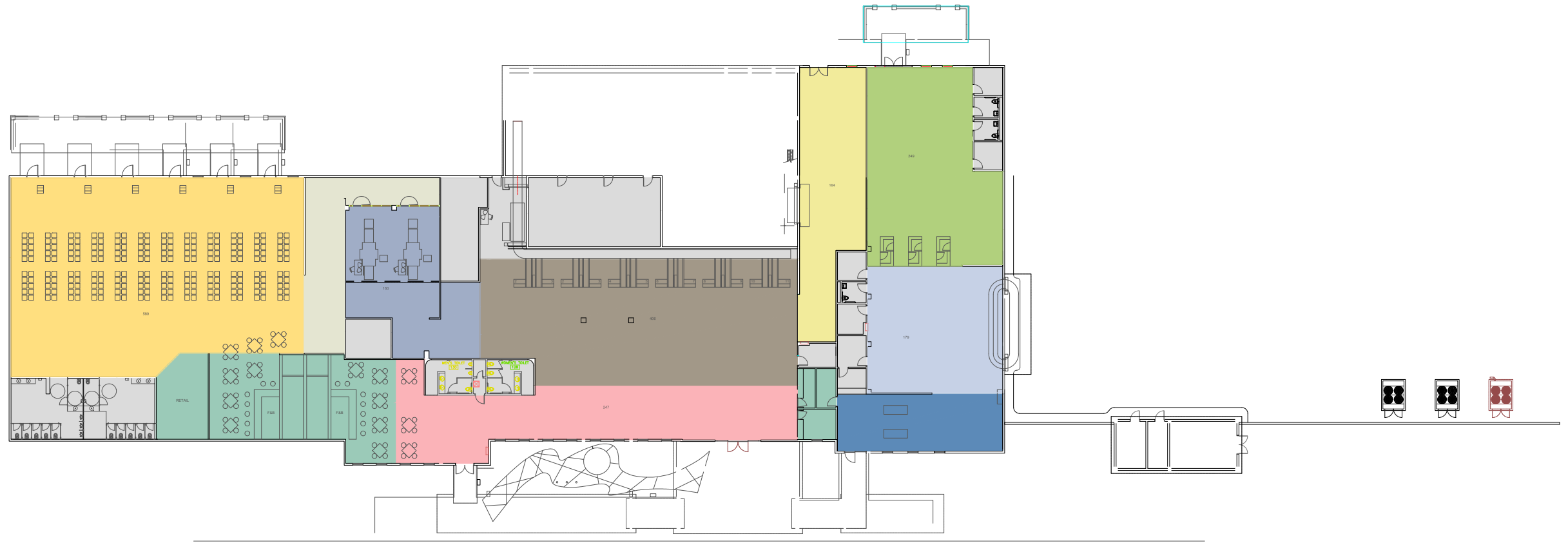
DRAWING NUMBER:

2.1.2

PAGE 1 OF 1









CLIENT:



CONSULTANT:



PROJECT:

STRATEGIC MASTER PLAN FOR THE TCIAA

SCALE:

1: 7,500

ORIGINAL A3

0 50 100m

GRAPH

DATE:

AUGUST 2024

DRAWING NAME:

SOUTH CAICOS AIRPORT CURRENT SITUATION
GENERAL LAYOUT

DRAWING NUMBER:

3.1.1

PAGE 1 OF 1



CLIENT:



CONSULTANT:



PROJECT:

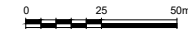
STRATEGIC MASTER PLAN FOR THE TCIAA

SCALE:

1: 1,000

ORIGINAL A3

GRAPH



DATE:

AUGUST 2024

DRAWING NAME:

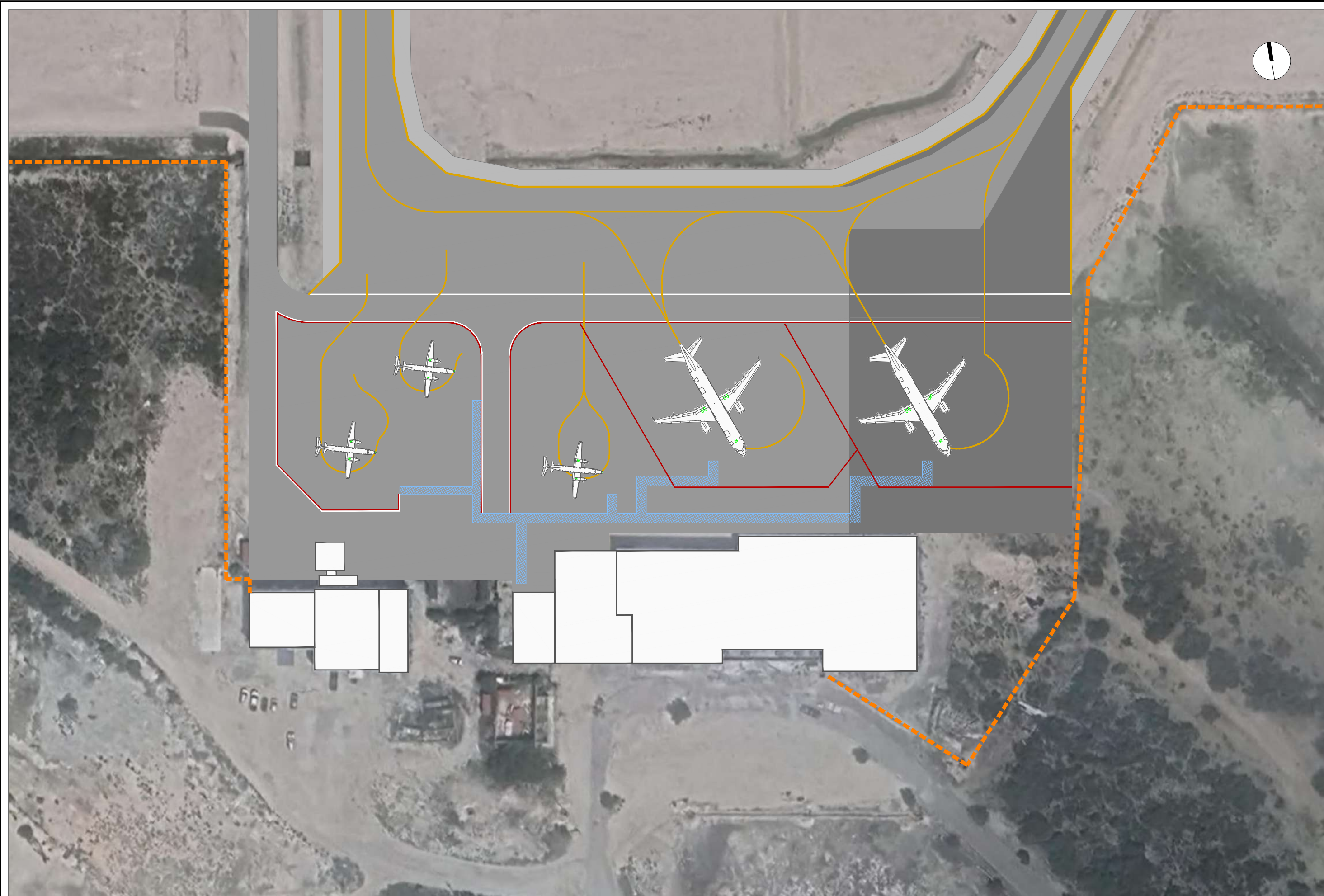
SOUTH CAICOS AIRPORT CURRENT SITUATION
TERMINAL AREA

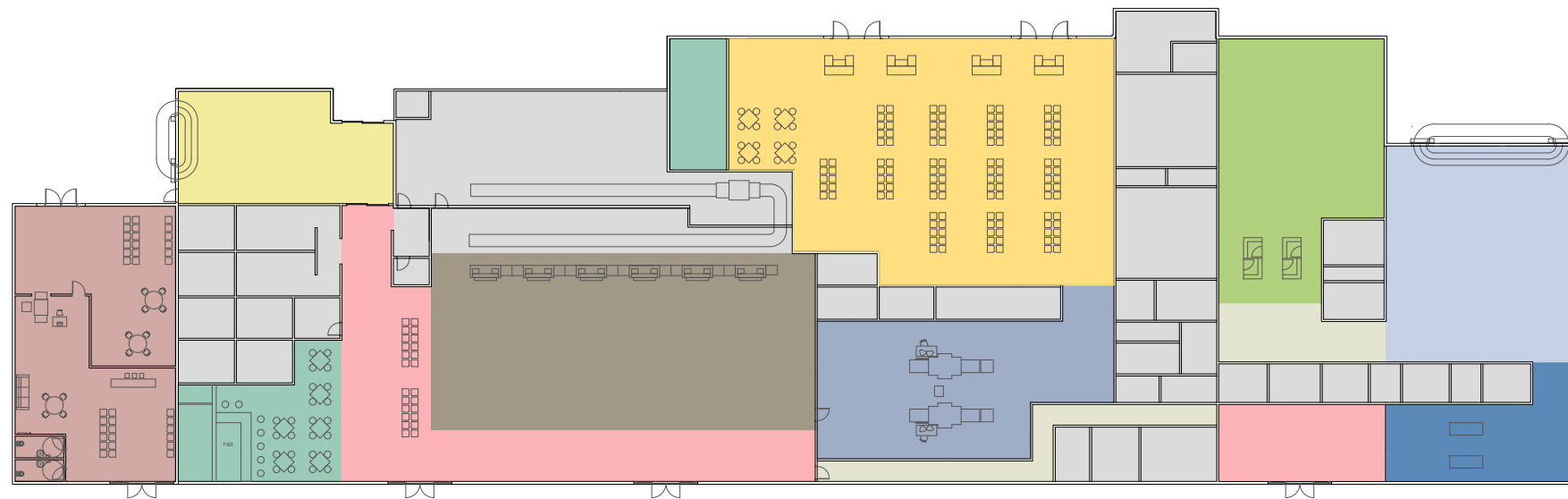
DRAWING NUMBER:

3.1.2

PAGE 1 OF 1







CLIENT:



CONSULTANT:



PROJECT:

STRATEGIC MASTER PLAN FOR THE TCIAA

SCALE:

1: 500

ORIGINAL A3



GRAPH

DATE:

AUGUST 2024

DRAWING NAME:

SOUTH CAICOS AIRPORT DEVELOPMENT PROPOSAL
TERMINAL LAYOUT

DRAWING NUMBER:

3.2.3

PAGE 1 OF 1



CLIENT:



CONSULTANT:




PROJECT:

STRATEGIC MASTER PLAN FOR THE TCIAA

SCALE:

1: 2,500

ORIGINAL A3



GRAPH

DATE:

AUGUST 2024

DRAWING NAME:

SALT CAY AIRPORT CURRENT SITUATION
GENERAL LAYOUT

DRAWING NUMBER:

4.1.1

PAGE 1 OF 1



CLIENT:



CONSULTANT:



PROJECT:

STRATEGIC MASTER PLAN FOR THE TCIAA

SCALE:

1: 500

ORIGINAL A3

0 5 10m

GRAPH

DATE:

AUGUST 2024

DRAWING NAME:

SALT CAY AIRPORT CURRENT SITUATION
TERMINAL AREA

DRAWING NUMBER:

4.1.2

PAGE 1 OF 1



CLIENT:



CONSULTANT:



PROJECT:

STRATEGIC MASTER PLAN FOR THE TCIAA

SCALE:

1: 2.500

ORIGINAL A3

25 50m

GRAPH

DATE:

AUGUST 2024

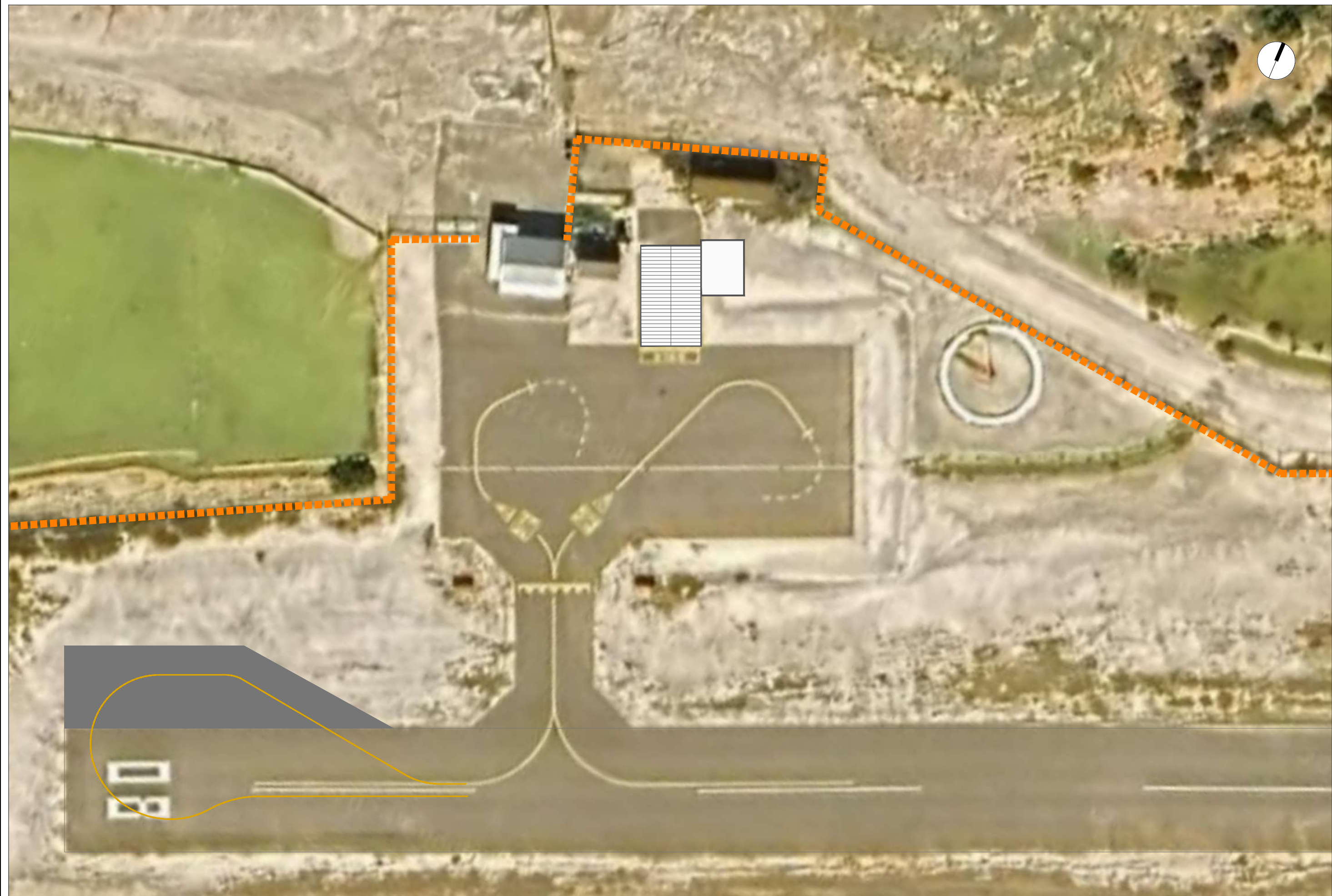
DRAWING NAME:

SALT CAY AIRPORT DEVELOPMENT PROPOSAL
GENERAL LAYOUT

DRAWING NUMBER:

4.2.1

PAGE 1 OF 1





CLIENT:



CONSULTANT:



PROJECT:

STRATEGIC MASTER PLAN FOR THE TCIAA

SCALE:

1: 7,500

ORIGINAL A3

0 50 100m

GRAPH

DATE:

AUGUST 2024

DRAWING NAME:

NORTH CAICOS AIRPORT CURRENT SITUATION
GENERAL LAYOUT

DRAWING NUMBER:

5.1.1

PAGE 1 OF 1





CLIENT:



CONSULTANT:



PROJECT:

STRATEGIC MASTER PLAN FOR THE TCIAA

SCALE:

1: 7.500

ORIGINAL A3



GRAPH

DATE:

AUGUST 2024

DRAWING NAME:


NORTH CAICOS AIRPORT DEVELOPMENT PROPOSAL
GENERAL LAYOUT

DRAWING NUMBER:

5.2.1

PAGE 1 OF 1





CLIENT:



CONSULTANT:




PROJECT:

STRATEGIC MASTER PLAN FOR THE TCIAA

SCALE:

1: 2,500

ORIGINAL A3



GRAPH

DATE:

AUGUST 2024

DRAWING NAME:

MIDDLE CAICOS AIRSTRIP CURRENT SITUATION
GENERAL LAYOUT

DRAWING NUMBER:

6.1.1

PAGE 1 OF 1



ALG

Pere Mas
pmas@alg-global.com

Ana Gómez
agomez@alg-global.com

alg-global.com

BARCELONA
Roc Boronat, 133, 10th Floor
08018 Barcelona, Spain
T +34 934 632 300